








Town of Maggie Valley

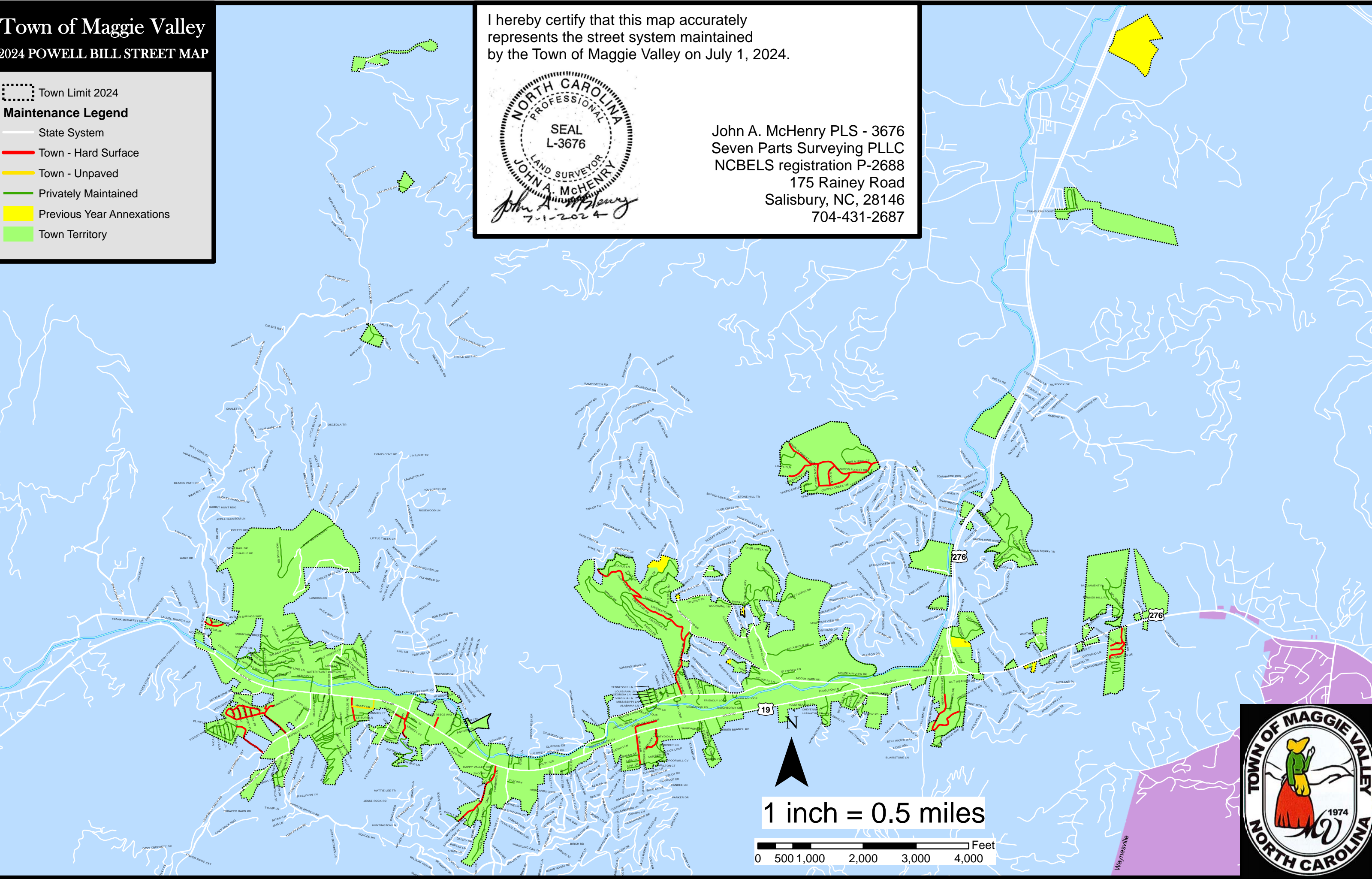
2024 POWELL BILL STREET MAP

-  Town Limit 2024
- Maintenance Legend**
-  State System
-  Town - Hard Surface
-  Town - Unpaved
-  Privately Maintained
-  Previous Year Annexations
-  Town Territory

I hereby certify that this map accurately represents the street system maintained by the Town of Maggie Valley on July 1, 2024.



John A. McHenry PLS - 3676
 Seven Parts Surveying PLLC
 NCBELS registration P-2688
 175 Rainey Road
 Salisbury, NC, 28146
 704-431-2687



1 inch = 0.5 miles

